




Temora Shire Council Local Environmental Plan 2008


Heritage map - sheet HER-005

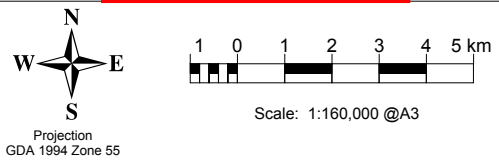
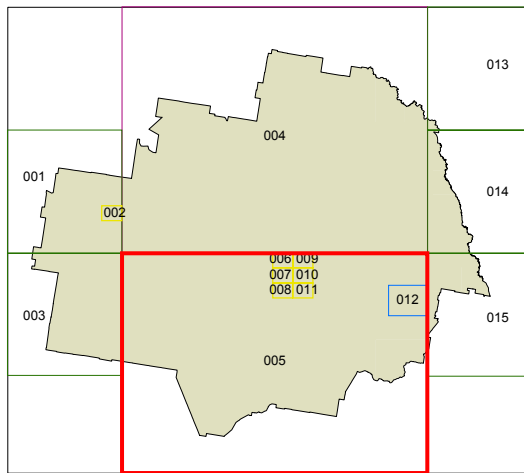
Heritage

 Item - General

 Conservation Area - General

Cadastre

 Cadastre 3/10/07 © Dept of Lands



File number:
7350_COM_HER_005_160_20080913.pdf

Authorised by:

As amended by:

