





# Temora Shire Council Local Environmental Plan 2008

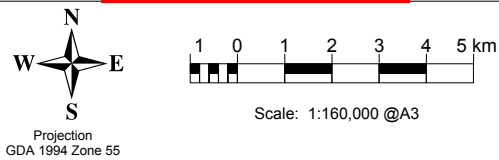
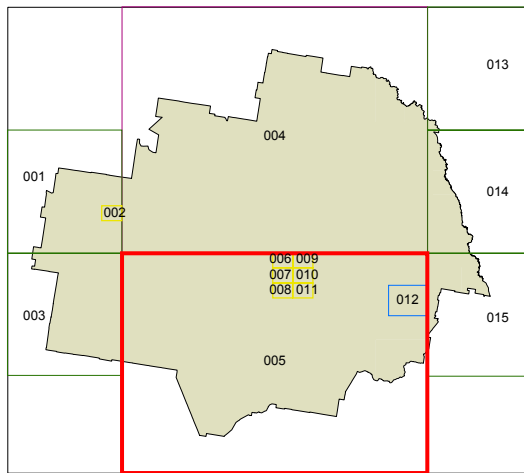
Natural resources  
sensitivity map: WATER  
sheet NRW-005

## Natural Resource

 Sensitive Area

## Cadastre

 Cadastre 3/10/07 © Dept of Lands



File number:  
7350\_COM\_NRW\_005\_160\_20080913.pdf

Authorised by:

As amended by:

