




# Temora Shire Council Local Environmental Plan 2008

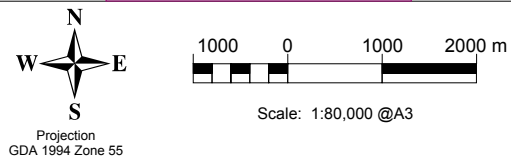
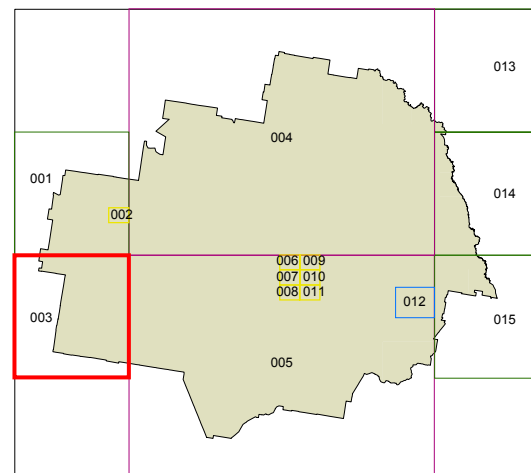
Natural resources  
sensitivity map: LAND  
sheet NRL-003

## Natural Resource

 Sensitive Area

## Cadastre

 Cadastre 3/10/07 © Dept of Lands



7350\_COM\_NRL\_003\_080\_20080913.pdf

Authorised by:

