





# Temora Shire Council Local Environmental Plan 2008

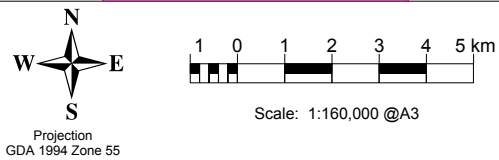
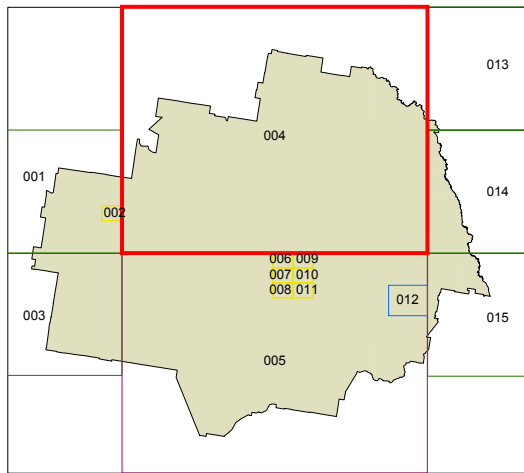
Natural resources  
sensitivity map: WATER  
sheet NRW-004

## Natural Resource

 Sensitive Area

## Cadastral

 Cadastral 3/10/07 © Dept of Lands



File number:  
7350\_COM\_NRW\_004\_160\_20080913.pdf

Authorised by:

As amended by:

